




ASSESSMENT MAP

County of Blair  
Pennsylvania

Date Published: 1/24/2023


The County makes no guarantee or warranty to its accuracy as to labeling, dimensions, placement or location of any features contained herein. The boundaries depicted by this data are approximate, and are not necessarily accurate to surveying or engineering standards. This data is intended for informational purposes and should not be considered authoritative for engineering, navigational, legal and other site-specific uses.

Presented by:



Blair County Assessment Office  
423 Allegheny St, Suite 041  
Hollidaysburg, PA 16648

Prepared by:



Blair County GIS Department  
423 Allegheny St, Suite 011  
Hollidaysburg, PA 16648

New Map Books

Auxiliary Assessment Map Lines

Boundary Type

Arrow, 100

Arrow, 12000

Arrow, 200

Arrow, 400

Arrow, 50

Match Sheet

Assessment LEGEND

Tax Parcels

Ward Boundary

Municipal Boundary

Rights of Way (50)

Boundary Type

Road ROW

Road ROW

Parcel & Easement Lines (50)

Boundary Type

Parcel Boundary

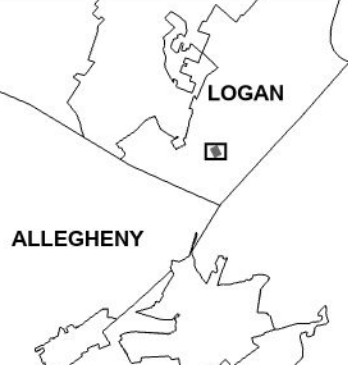
Lot Lines

Easements

Water Bodies

Rivers and Streams

Sheet Parcels



LOGAN

ALLEGHENY

REVISIONS	

LOGAN TOWNSHIP

District: 14.00

Map #: 15AN

(14.00-15AN)