



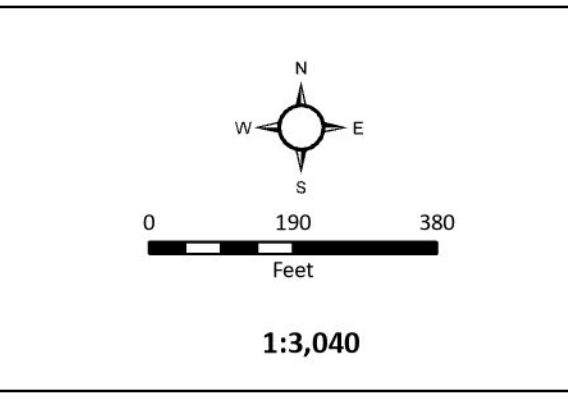


ASSESSMENT MAP
 County of Blair
 Pennsylvania
 Date Published: 1/24/2023


The County makes no guarantee or warranty to its accuracy as to labeling, dimensions, placement or location of any features contained herein. The boundaries depicted by this data are approximate, and are not necessarily accurate to surveying or engineering standards. This data is intended for informational purposes and should not be considered authoritative for engineering, navigational, legal and other site-specific uses.

Presented by:
 Blair County Assessment Office
 423 Allegheny St, Suite 041
 Hollidaysburg, PA 16648

Prepared by:
 Blair County GIS Department
 423 Allegheny St, Suite 011
 Hollidaysburg, PA 16648



- New Map Books
- Auxiliary Assessment Map Lines
- Boundary Type
 - Arrow_100
 - Arrow_1200
 - Arrow_200
 - Arrow_500
 - Arrow_50
 - Match Sheet
 - Match Sheets
- Assessment_LGRN,DBP Parcels
- Parcel Boundary
 - Map Boundary
 - Lot Lines
 - Private Road
 - Rail ROW
 - Road ROW
- Rights of Way (400)
- Boundary Type
 - Private Road
 - Rail ROW
 - Road ROW
- Parcel & Easement Lines (400)
- Boundary Type
 - Parcel Boundary
 - Map Boundary
 - Lot Lines
 - Easements
 - Water Bodies
 - Rivers and Streams
 - Sheet Parcels



LOGAN
 ALLEGHENY
 FRANKSTOWN
 BLAIR

REVISIONS	

FRANKSTOWN TOWNSHIP
 District: 08.00
 Map #: 02F
 (08.00-02F.)