



ASSESSMENT MAP

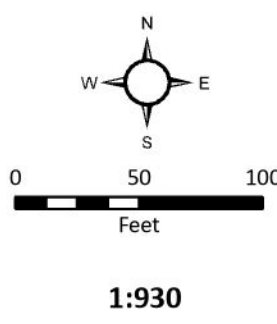
County of Blair
Pennsylvania

Date Published: 1/24/2023

The County makes no guarantee or warranty to its accuracy as to labeling, dimensions, placement or location of any features contained herein. The boundaries depicted by this data are approximate, and are not necessarily accurate to surveying or engineering standards. This data is intended for informational purposes and should not be considered authoritative for engineering, navigational, legal and other site-specific uses.

Presented by:

Blair County Assessment Office
423 Allegheny St, Suite 041
Hollidaysburg, PA 16648

Prepared by:

Blair County GIS Department
423 Allegheny St, Suite 011
Hollidaysburg, PA 16648



0 50 100
Feet
1:930

New Map Books

Auxiliary Assessment Map Lines

Boundary Type

- Arrow_100
- Arrow_12000
- Arrow_200
- Arrow_400
- Arrow_50

Match Sheet

Rights of Way (100)

Boundary Type

- Private Road
- Rail ROW
- Road ROW

Parcel & Easement Lines (100)

Boundary Type

- Parcel Boundary
- Lot Lines
- Easements
- Water Bodies
- Rivers and Streams
- Sheet Parcels

Match Sheets

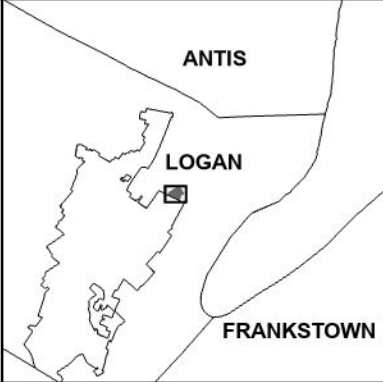
Assessment_LGEM280.Parcels.kml

Tax Parcels

Ward Boundary

Municipal Boundary

Road-Rail ROW



ANTIS
LOGAN
FRANKSTOWN

REVISIONS	

LOGAN TOWNSHIP
District: 14.00
Map #: 18I
(14.00-18I.)