





ASSESSMENT MAP

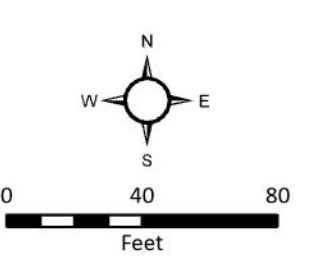
County of Blair
Pennsylvania

Date Published: 1/24/2023

The County makes no guarantee or warranty to its accuracy as to labeling, dimensions, placement or location of any features contained herein. The boundaries depicted by this data are approximate, and are not necessarily accurate to surveying or engineering standards. This data is intended for informational purposes and should not be considered authoritative for engineering, navigational, legal and other site-specific uses.

Presented by:

Blair County Assessment Office
423 Allegheny St, Suite 041
Hollidaysburg, PA 16648

Prepared by:

Blair County GIS Department
423 Allegheny St, Suite 011
Hollidaysburg, PA 16648




1:680

Auxiliary Assessment Map Lines

● Match Sheets	Assessment_LC04M280.Parcels/Books	Parcel & Easement Lines (100)
→ Arrow_100	Tax Parcels	Boundary Type
→ Arrow_12000	Ward Boundary	Parcel Boundary
→ Arrow_200	Municipal Boundary	Lot Lines
→ Arrow_400		Easements
→ Arrow_50		Water Bodies
● Match Sheet		Rivers and Streams
		Sheet Parcels

Rights of Way (100)

→ Arrow_100	Private Road
→ Arrow_200	Rail ROW
→ Arrow_400	Road ROW
→ Arrow_50	



ANTIS
LOGAN
TYRONE
FRANKSTOWN

REVISIONS	

LOGAN TOWNSHIP
District: 14.00
Map #: 18G
(14.00-18G.)