




ASSESSMENT MAP

County of Blair
Pennsylvania

Date Published: 1/24/2023


The County makes no guarantee or warranty to its accuracy as to labeling, dimensions, placement or location of any features contained herein. The boundaries depicted by this data are approximate, and are not necessarily accurate to surveying or engineering standards. This data is intended for informational purposes and should not be considered authoritative for engineering, navigational, legal and other site-specific uses.

Presented by:



Blair County Assessment Office
423 Allegheny St, Suite 041
Hollidaysburg, PA 16648

Prepared by:



Blair County GIS Department
423 Allegheny St, Suite 011
Hollidaysburg, PA 16648

N

W

E

S

0 420 840

Feet

1:6,700

New Map Books

Auxiliary Assessment Map Lines

BoundaryType

Arrow_100

Arrow_2000

Arrow_200

Arrow_400

Arrow_50

Match Sheet

Assessment_L22M280 Parcels

Tax Parcels

Municipal Boundary

Rights of Way (Giant)

BoundaryType

Private Road

Rail ROW

Road ROW

Road-Rail ROW

Parcel & Easement Lines (Giant)

BoundaryType

Parcel Boundary

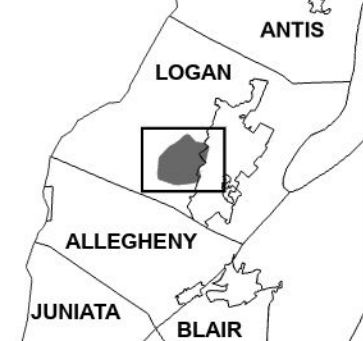
Lot Lines

Easements

Water Bodies

Rivers and Streams

Sheet Parcels



LOGAN
ANTIS
JUNIATA
BLAIR

REVISIONS

NO.	DESCRIPTION	DATE

LOGAN TOWNSHIP
District: 14.00
Map #: 11
(14.00-11..)