



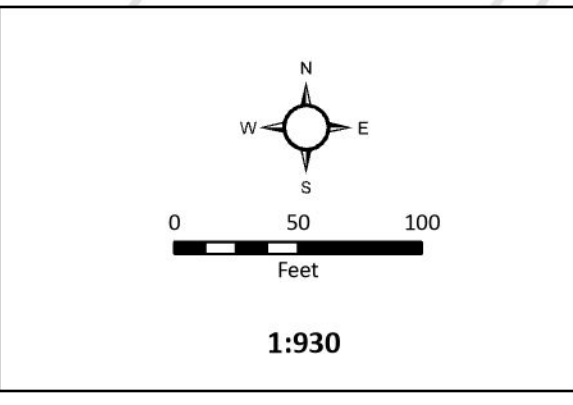


**ASSESSMENT MAP**  
 County of Blair  
 Pennsylvania  
 Date Published: 1/24/2023

The County makes no guarantee or warranty to its accuracy as to labeling, dimensions, placement or location of any features contained herein. The boundaries depicted by this data are approximate, and are not necessarily accurate to surveying or engineering standards. This data is intended for informational purposes and should not be considered authoritative for engineering, navigational, legal and other site-specific uses.

**Presented by:**  
 Blair County Assessment Office  
 423 Allegheny St, Suite 041  
 Hollidaysburg, PA 16648

**Prepared by:**  
 Blair County GIS Department  
 423 Allegheny St, Suite 011  
 Hollidaysburg, PA 16648



**Auxiliary Assessment Map Lines**

<ul style="list-style-type: none"> <li>● Match Sheets</li> <li>▶ Arrow_100</li> <li>▶ Arrow_1200</li> <li>▶ Arrow_200</li> <li>▶ Arrow_400</li> <li>▶ Arrow_50</li> <li>● Match Sheet</li> </ul>	<ul style="list-style-type: none"> <li>▭ Tax Parcels</li> <li>▭ Ward Boundary</li> <li>▭ Municipal Boundary</li> </ul>	<ul style="list-style-type: none"> <li>▬ Rights of Way (100)</li> <li>▬ Private Road</li> <li>▬ Rail ROW</li> <li>▬ Road ROW</li> </ul>	<ul style="list-style-type: none"> <li>▬ Road Rail ROW</li> <li>▬ Parcel &amp; Easement Lines (100)</li> <li>▬ Boundary Type</li> <li>▬ Parcel Boundary</li> <li>▬ Lot Lines</li> <li>▬ Easements</li> <li>▬ Water Bodies</li> <li>▬ Rivers and Streams</li> <li>▬ Sheet Parcels</li> </ul>
--	--	---	---



REVISIONS	

CITY OF ALTOONA  
 District: 01.07  
 Map #: 12  
 (01.07-12..)