




ASSESSMENT MAP

County of Blair
Pennsylvania

Date Published: 1/24/2023


The County makes no guarantee or warranty to its accuracy as to labeling, dimensions, placement or location of any features contained herein. The boundaries depicted by this data are approximate, and are not necessarily accurate to surveying or engineering standards. This data is intended for informational purposes and should not be considered authoritative for engineering, navigational, legal and other site-specific uses.

Presented by:




Blair County Assessment Office
423 Allegheny St, Suite 041
Hollidaysburg, PA 16648

Prepared by:



Blair County GIS Department
423 Allegheny St, Suite 011
Hollidaysburg, PA 16648



0 75 150
Feet

1:1,250

Auxiliary Assessment Map Lines

Boundary Type

Arrow_100

Arrow_12000

Arrow_200

Arrow_400

Arrow_50

Match Sheet

Assessment_LGEM280.Parcels

Parcel Boundary

Ward Boundary

Municipal Boundary

Rights of Way (200)

Boundary Type

Private Road

Rail ROW

Road ROW

Match Sheet

Assessment_LGEM280.Parcels

Parcel Boundary

Ward Boundary

Municipal Boundary

Rights of Way (200)

Boundary Type

Private Road

Rail ROW

Road ROW

Road Rail ROW

Parcel & Easement Lines (200)

Boundary Type

Parcel Boundary


Lot Lines

Easements

Water Bodies

Rivers and Streams

Sheet Parcels



ANTIS
LOGAN
FRANKTOWN

REVISIONS	

LOGAN TOWNSHIP

District: 14.00

Map #: 18H

(14.00-18H.)