

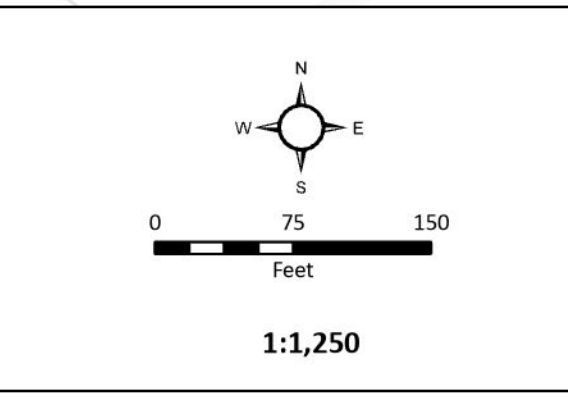


**ASSESSMENT MAP**  
 County of Blair  
 Pennsylvania  
 Date Published: 1/24/2023

The County makes no guarantee or warranty to its accuracy as to labeling, dimensions, placement or location of any features contained herein. The boundaries depicted by this data are approximate, and are not necessarily accurate to surveying or engineering standards. This data is intended for informational purposes and should not be considered authoritative for engineering, navigational, legal and other site-specific uses.

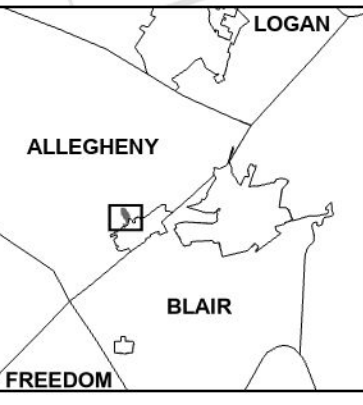
**Presented by:**  
  
 Blair County Assessment Office  
 423 Allegheny St, Suite 041  
 Hollidaysburg, PA 16648

**Prepared by:**  
  
 Blair County GIS Department  
 423 Allegheny St, Suite 011  
 Hollidaysburg, PA 16648



New Map Books

Auxiliary Assessment Map Lines	Boundary Type	Parcel & Easement Lines (200)	Boundary Type
Arrow_100	Match Sheets	Parcel Boundary	Parcel Boundary
Arrow_12000	Assessment_LGHM DBO Parcels	Lot Lines	Parcel Boundary
Arrow_200	Tax Parcels	Easements	Parcel Boundary
Arrow_400	Ward Boundary	Water Bodies	Parcel Boundary
Arrow_50	Municipal Boundary	Rivers and Streams	Parcel Boundary
Match Sheet	Rights of Way (200)	Sheet Parcels	Parcel Boundary
	Boundary Type		Parcel Boundary
	Private Road		Parcel Boundary
	Rail ROW		Parcel Boundary
	Road ROW		Parcel Boundary
	Road Rail ROW		Parcel Boundary



REVISIONS	

ALLEGHENY TOWNSHIP  
 District: 02.00  
 Map #: 13E  
 (02.00-13E.)