



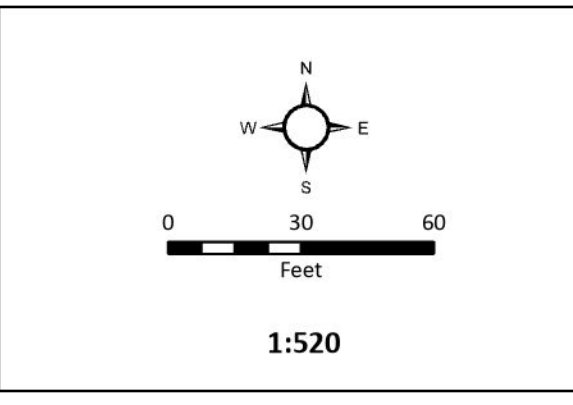


**ASSESSMENT MAP**  
 County of Blair  
 Pennsylvania  
 Date Published: 1/27/2023

The County makes no guarantee or warranty to its accuracy as to labeling, dimensions, placement or location of any features contained herein. The boundaries depicted by this data are approximate, and are not necessarily accurate to surveying or engineering standards. This data is intended for informational purposes and should not be considered authoritative for engineering, navigational, legal and other site-specific uses.

**Presented by:**  
 Blair County Assessment Office  
 423 Allegheny St, Suite 041  
 Hollidaysburg, PA 16648

**Prepared by:**  
 Blair County GIS Department  
 423 Allegheny St, Suite 011  
 Hollidaysburg, PA 16648



New Map Books

Auxiliary Assessment Map Lines	Parcel & Easement Lines (50)
Boundary Type	Boundary Type
Arrow_100	Parcel Boundary
Arrow_12000	Parcel Boundary
Arrow_200	Lot Lines
Arrow_400	Easements
Arrow_50	Water Bodies
Match Sheet	Rivers and Streams
Assessment_LGIM DBO Parcels/Books	Sheet Parcels
Ward Boundary	
Municipal Boundary	
Rights of Way (50)	
Boundary Type	
Private Road	
Rail ROW	
Road ROW	
Match Sheets	
Road-Rail ROW	



REVISIONS	

CITY OF ALTOONA  
 District: 01.06  
 Map #: 34  
 (01.06-34..)